



CLAY COUNTY SHERIFF'S OFFICE
KR "Kenny" Lemons Jr, Sheriff



215 W. GILBERT
HENRIETTA TX. 76365
940/538-5611 FAX: 940/538-5800

DATE: 12-06-17

TO: Kenneth Liggett, County Judge

FROM: Kenny Lemons, Sheriff

SUBJECT: Agenda Items (Commissioners Court 12-11-17)

Judge,

I would like to place the following items on the Commissioner Court Agenda for December 11, 2017

1. Discuss and possibly take action on the cancelling of the expired contract with U.S. Cellular for their antenna based vehicle monitoring system, and replacing it with a G.P.S. vehicle monitoring system provided by GPS Insight, at a monthly increase in cost of \$49.05.

Respectfully Submitted,

A handwritten signature in black ink that reads "K.R. Lemons Jr." with a stylized flourish at the end.

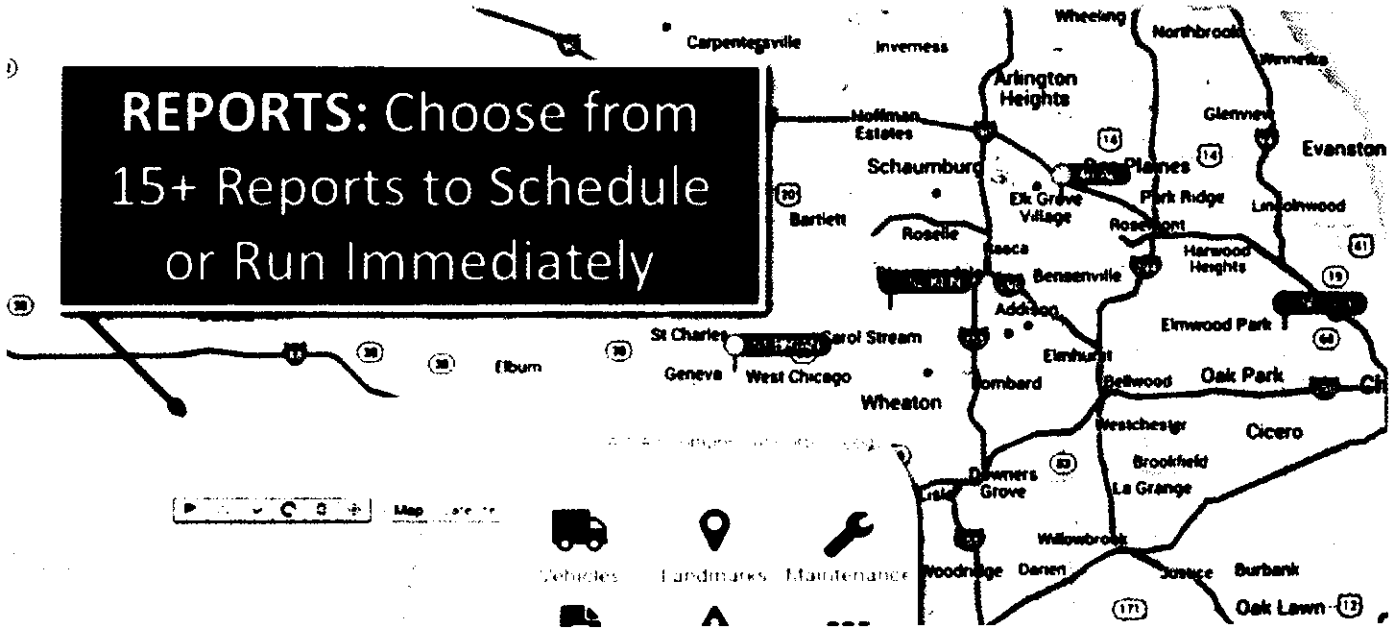
Kenny Lemons
Sheriff
Clay County Texas

CLEARSLIDE.

Nathan Washington's
Presentation | nathan.washington@gpsinsight.com



REPORTS: Choose from
15+ Reports to Schedule
or Run Immediately



← 15 / 26 →

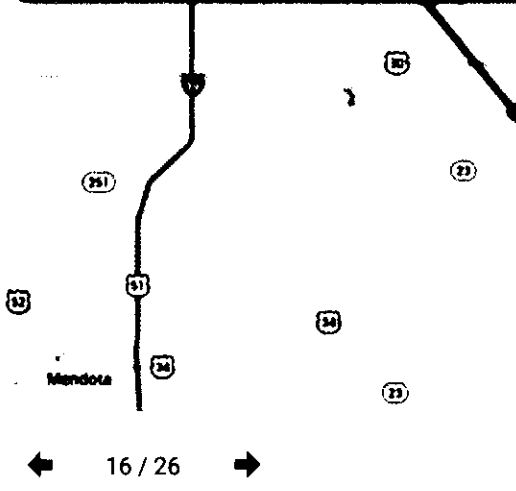
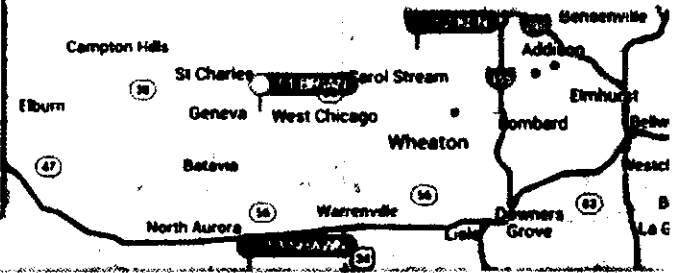
- 100% +

CLEARSLIDE.

Nathan Washington's
Presentation | nathan.washington@gpsinsight.com



ALERTS: Choose from
Several Alerts to Send
Notification Immediately
to SMS or Email



Thu 5/1/2014 6:41:41 AM
 alerts@gpsinsight.com
 Idle Alert
 To: Fleet Manager
 [Image] EBFusion.png (58 KB)



← 16 / 26 →

- 100% + [Zoom icons]

CLEARSLIDE.

Nathan Washington's
Presentation | nathan.washington@gpsinsight.com



Fleet Utilization Overview »

Total Distance	8,527.2 mi. (947.5 mi. avg)
Total Engine Hours	290.91 hrs (32.32 hrs avg)
Total Idle Time	31.75 hrs (3.53 hrs avg)

Vehicle Group	Delivery (11 vehicle
Vehicles Shown	9 of 11 (81
Report Time Period	Jan 1 12:00 AM to Jan 31 11:59 P
Report Created	February 18, 2016 9:02:33 A

Filter Exclude Unutilized Vehicles
Sorted By Engine Hours

** Data is accurate up to midnight Feb 17, 2016
 * Idle times based on a 5 minute minimum threshold*

Fleet Summary

Fleet Utilization Report »

Vehicle Group: Delivery


Vehicle	Driver	Year Make Model	Dis
← 20 / 26 →		- 100% +	⌕

CLEARSLIDE.

Nathan Washington's
Presentation | nathan.washington@gpsinsight.com



MAP OPTIONS:
on/off Satellite



← 10 / 26 →

- 100% +

CLEARSLIDE.

Nathan Washington's
Presentation | nathan.washington@gpsinsight.com



Map showing a route through Roselle and Bloomingdale, Illinois. The route is highlighted in black with arrows indicating direction. Key locations include Roselle, Bloomingdale, and various forest preserves like Melcher Grove and Seward Slough. A large black box labeled 'HISTORY' is overlaid on the map. Navigation controls at the bottom include a left arrow, '12 / 26', a right arrow, a minus sign, '100%', a plus sign, and a four-way arrow icon.